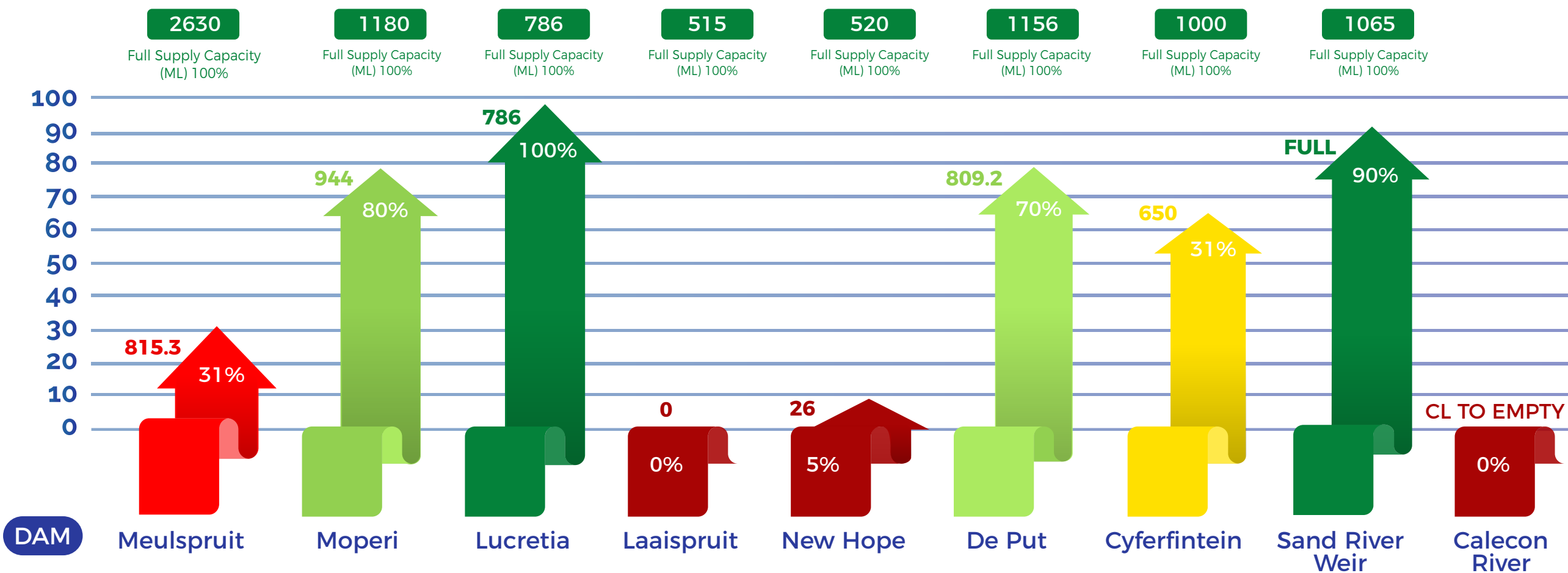


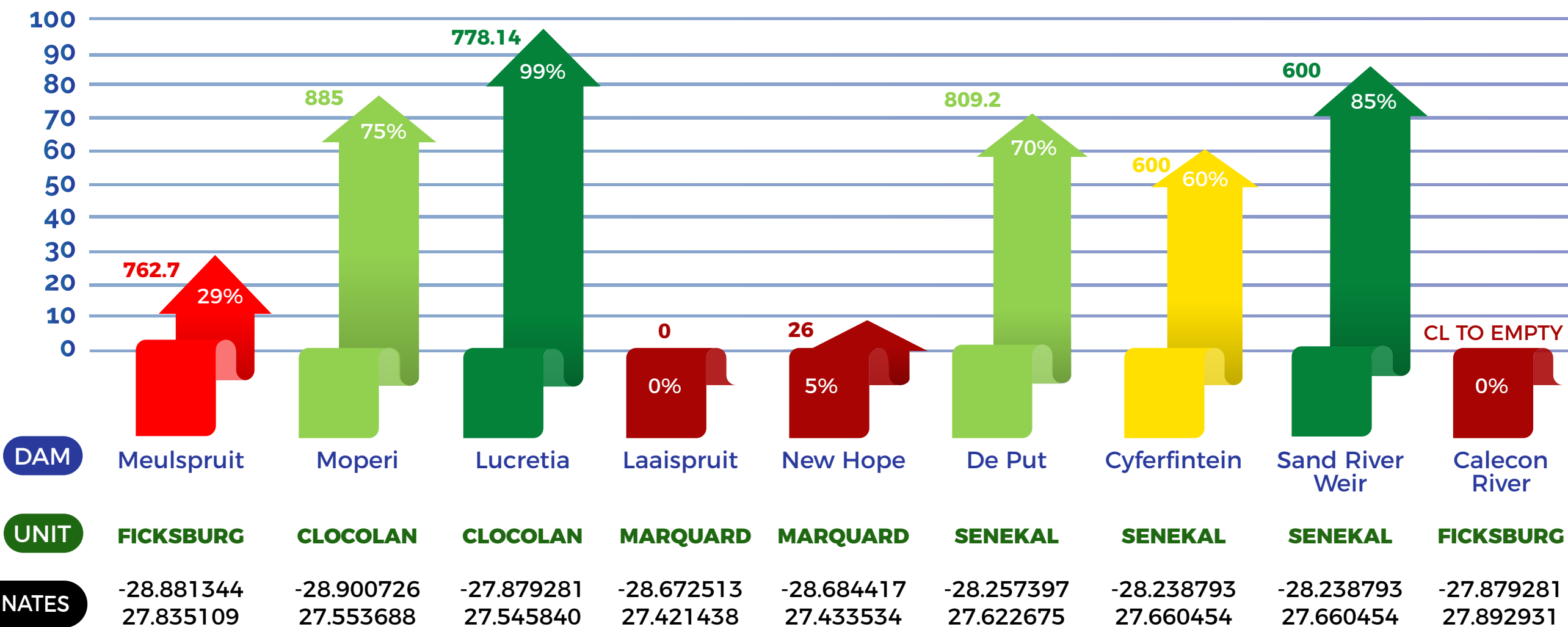
SETSOTO MUNICIPALITY DAM LEVELS



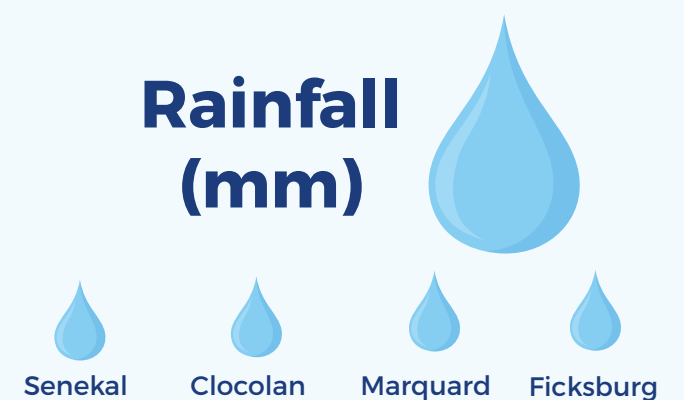
CAPACITY BASED ON LAST WEEKS % (ML)



CAPACITY BASED ON THIS WEEKS % (ML)



Rainfall (mm)



29 - 05 May 2024
Mon - Sun

0mm

*Flow indicated : Full High(Green), High - Medium(Light Green), Medium (Yellow), Medium-Low (Fern), Low (Orange), Low to Crucially low (Red), Crucially Low to Empty (Dark Red)